

92

0

TAYLOR ST.

68'9"

ST.

60

MASON ST

MASON ST.

2539

S. E. SLADE LUMBER CO.

JEFFERSON

LUMBER 10

LUMBER 12

POWELL ST.

90

EAST ST. N.

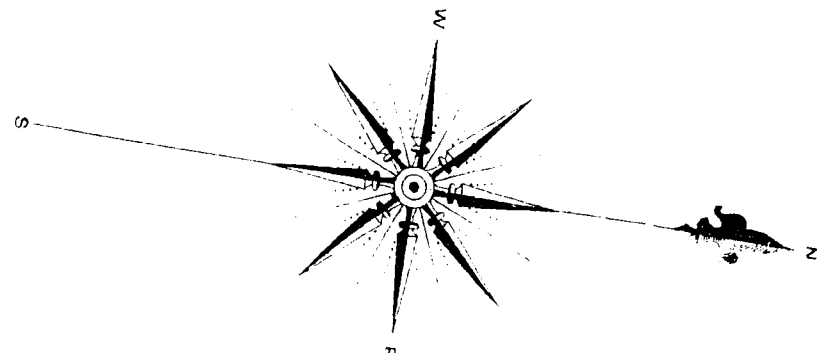
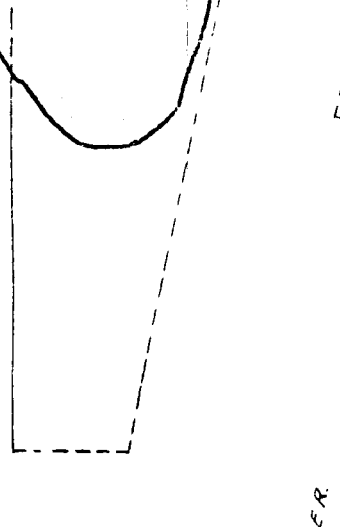
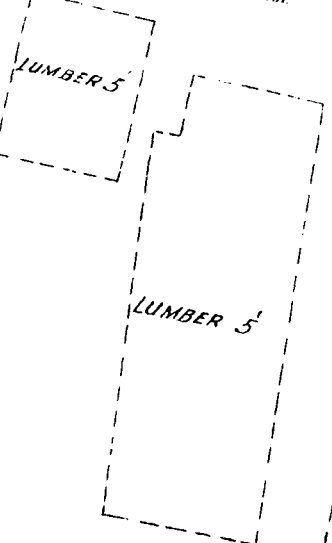
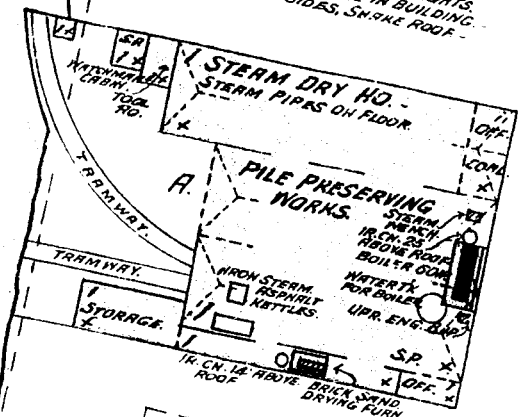
seawall Section A

PIER No 51. FORMERLY POWELL ST WHARF. LUMBER PILES ON WHARF.

seawall Section B

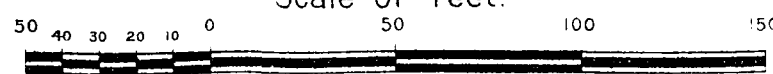
WHARF PLANNED ON PILES. HYDRANTS ON WHARF CONNECTED WITH CITY MAIN.

LITER OF PIER 77777777



B a y o f S a n F r a n c i s c o

Scale of Feet.



BEACH

PLANNED ON PILES